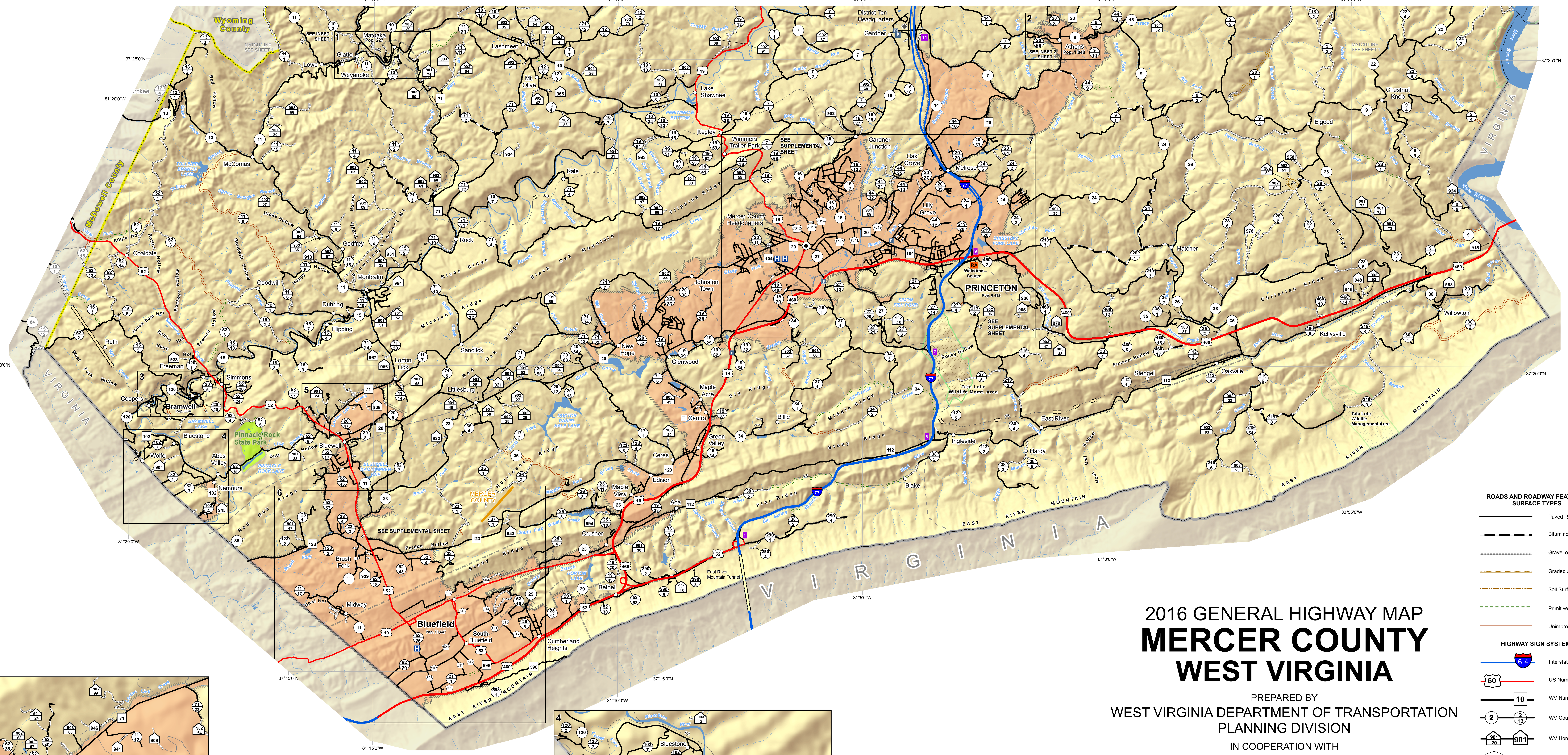

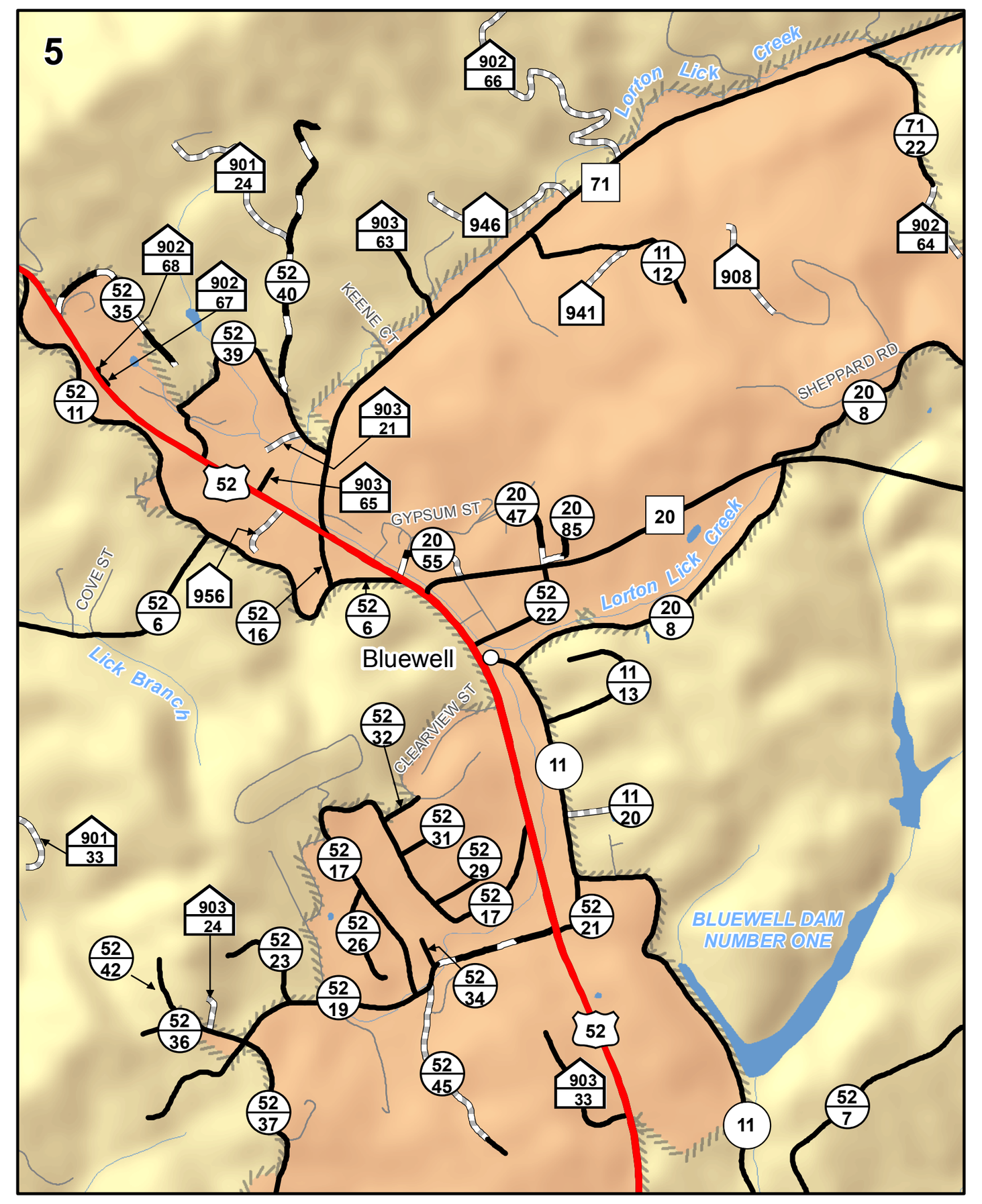

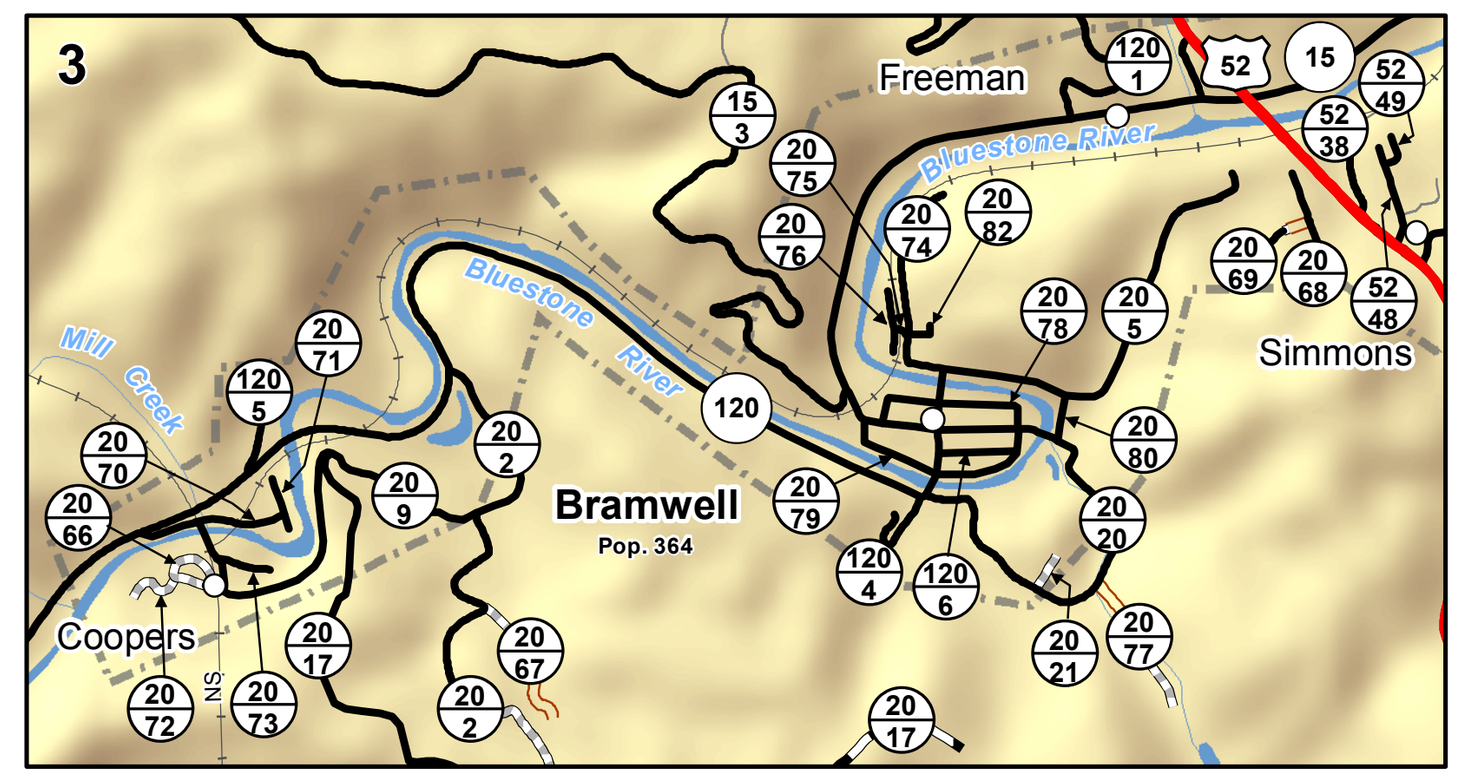

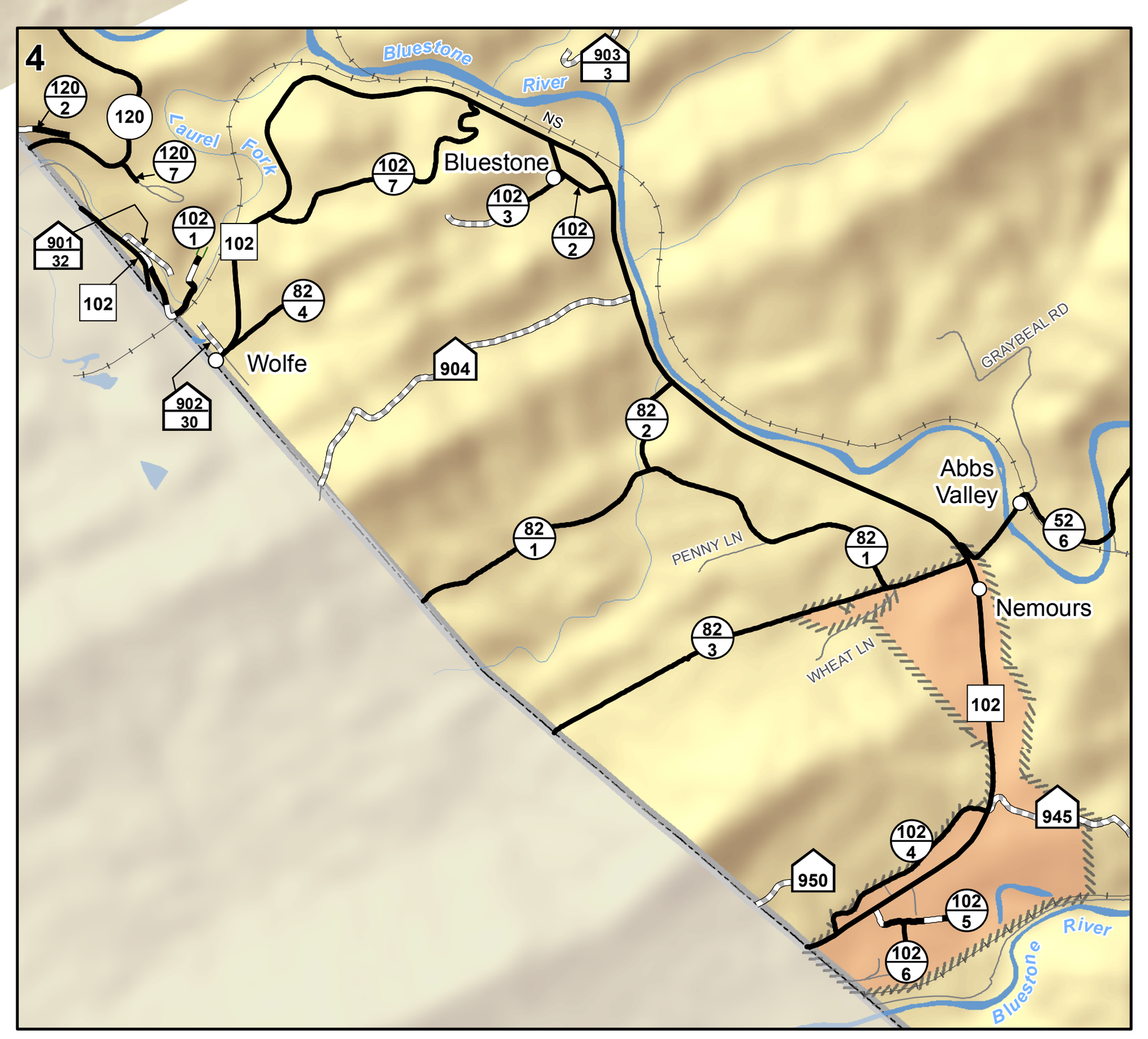

SCALE OF INSETS

0 500 1,000 2,000 3,000

Feet

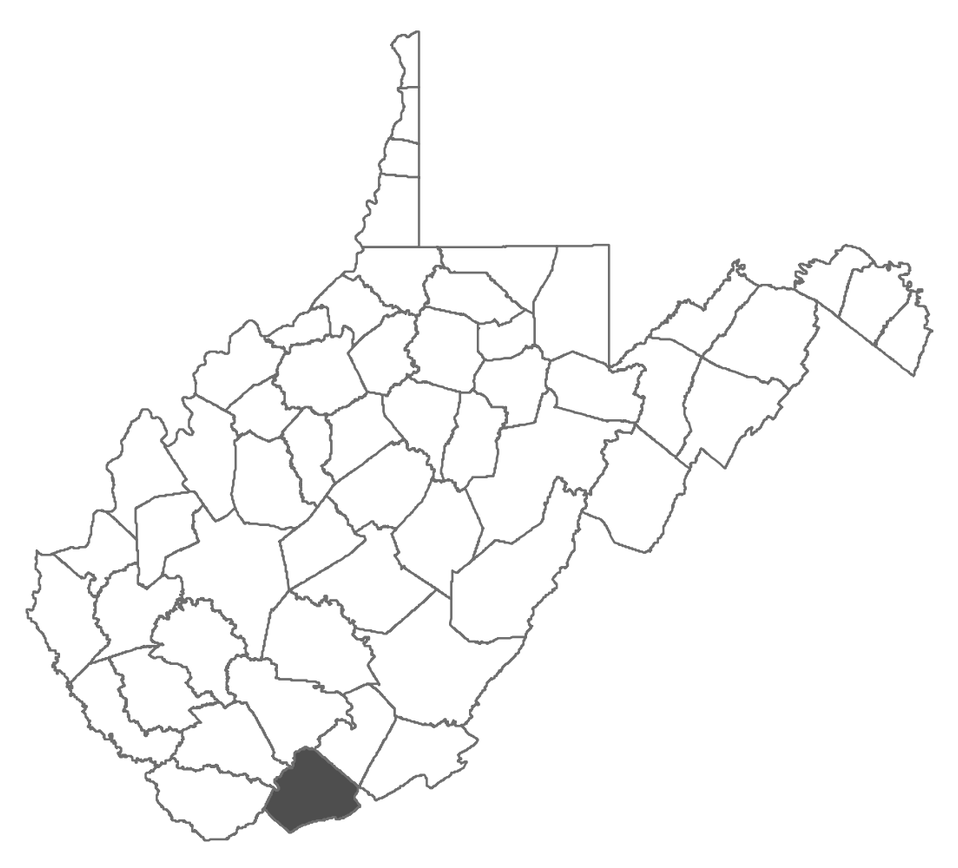

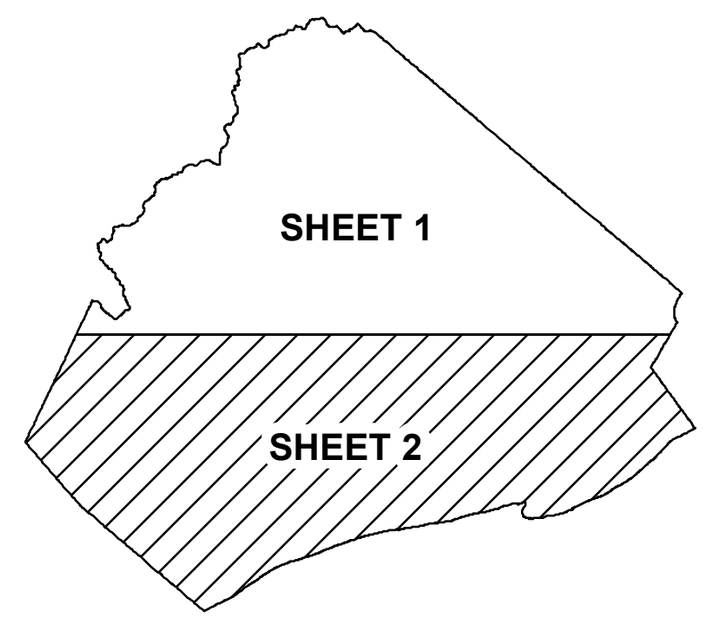

KEY MAP OF SHEETS

Coordinate System: North American Datum of 1983, Universal Transverse Mercator Zone 17N (NAD_1983_UTM_Zone_17N)

This map is an illustration and is not intended for use in direct mensuration of real features on the surface of the earth or any other engineering design. The size of objects and distances between them are exaggerated for ease of use only. This map does not contain all or even most of the features found on the face of the earth in any given location. It only depicts those features found in the legend within its geographic area. The intended use of this map is for planning and simple location of features to within several hundred feet of their correct position on the face of the earth.

Last revision date: May 2016

2016 GENERAL HIGHWAY MAP
MERCER COUNTY
WEST VIRGINIA

PREPARED BY

WEST VIRGINIA DEPARTMENT OF TRANSPORTATION
PLANNING DIVISION

IN COOPERATION WITH

US DEPARTMENT OF TRANSPORTATION
FEDERAL HIGHWAY ADMINISTRATION

Miles: 1 0 1 2

Kilometers: 1 0 1 2

1 inch = 1 mile

All routes are provided by West Virginia (WV) Department of Transportation. Urban Areas, corporation lines, and population data are from the U.S. Census Bureau for census years 2000 and 2010. Contributing sources include United States (U.S.) National Park Service, U.S. Forest Service, U.S. Geological Survey, WV Department of Environmental Protection, WV Division of Forestry, WV Division of Natural Resources, WV GIS Technical Center, WV Health Care Authority, WV Legislative Services, and WVU Natural Resource Analysis Center.

For further details please contact:

West Virginia Department of Transportation
Division of Highways
Planning Division
Geospatial Transportation Information Section
1900 Kanawha Blvd. East,
Building 5, Room A-450
Charleston, WV 25305
(304) 558-3113
Map sales: (304) 558-2868

This map was developed by the West Virginia Department of Transportation (WVDOT) Geospatial Transportation Information Section and is provided for general reference only. The WVDOT does not guarantee the accuracy, completeness, or currentness of any information presented and disclaims any warranties, whether expressed or implied. Users who rely on the information contained in this map do so at their own risk. The WVDOT and its agents will not be held liable for inaccurate, outdated, or otherwise erroneous information, or for damages arising, whether directly or indirectly, from use or misuse of this map or any data contained herein.

LEGEND

ROADS AND ROADWAY FEATURES SURFACE TYPES
- Paved Road
- Bituminous Road - Low Type
- Gravel or Stone Road
- Graded and Drained Road
- Soil Surface Road - Dirt
- Primitive Road
- Unimproved Road

HIGHWAY SIGN SYSTEMS
- Interstate Route
- US Numbered Highway
- WV Numbered Highway
- WV County Route
- WV Home Access Route (HARP)
- Federal Aid Non-State (FANS)
- WV State Park and Forest Route
- City Streets
- Interstate Exits

STRUCTURES
- Tunnel

AIRPORTS AND RAILROADS
- Airport Runway
- Railroad

WVDOT FACILITIES
- WVDOT County Headquarters
- Park and Ride
- Rest Area

DRAINAGE
- Streams
- Major Rivers
- Lakes
- Island/Intermittent water

BOUNDARIES
- County Boundary
- State Line
- Urban Areas
- County Seat
- Populated Places
- Incorporated Places
- Tax District

EDUCATIONAL AND PUBLIC SERVICE
- Hospital
- College or Educational Institution
- County Courthouse

CONSERVATION AND RECREATION
- National Wildlife Refuge
- U.S. Fish and Wildlife Service
- Wildlife Management Area
- City or County Park
- National Forests
- State Park or Forest
- National Parks
- Rails to Trails