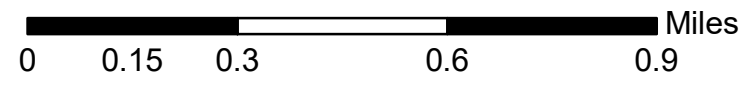
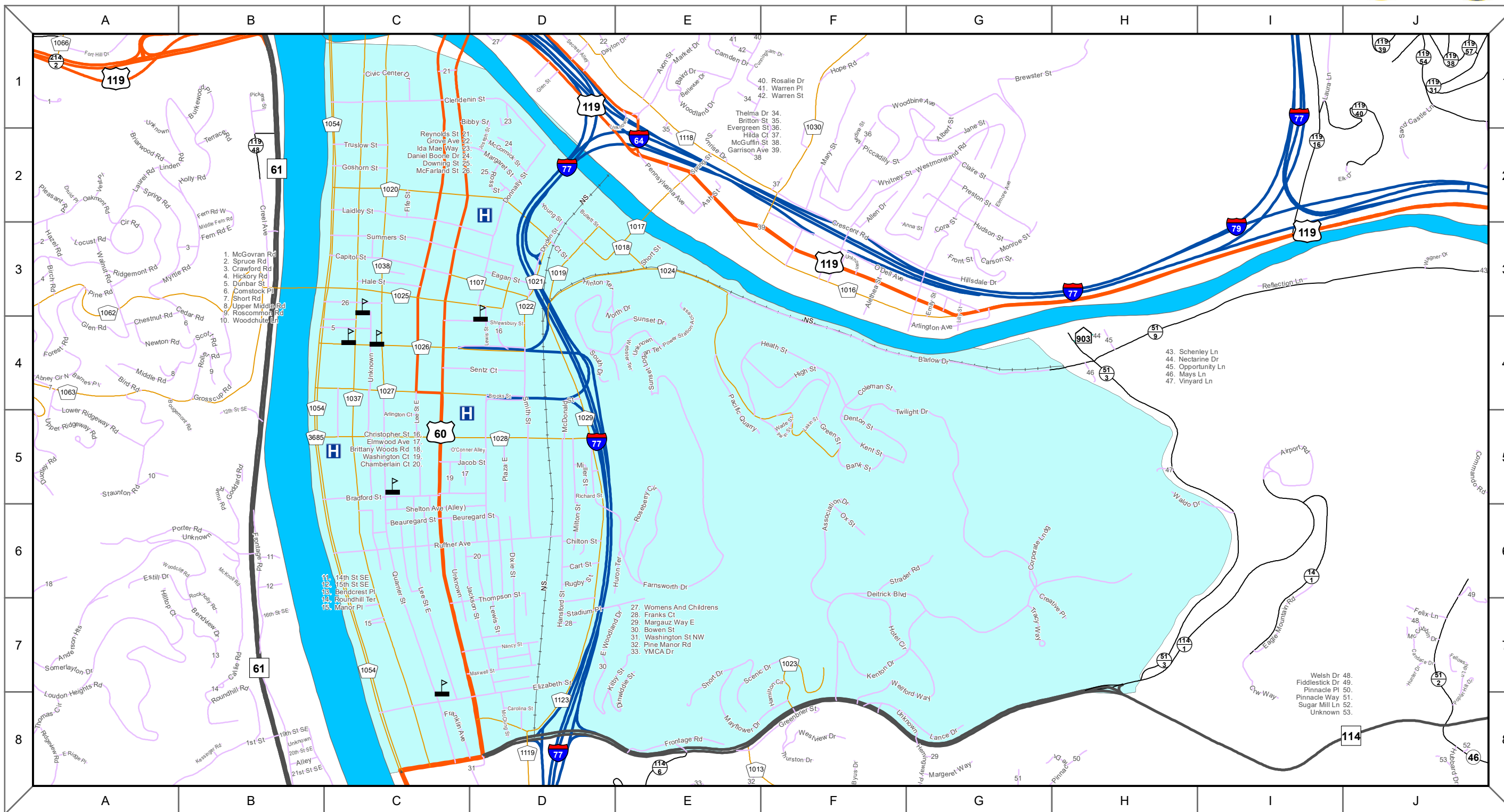


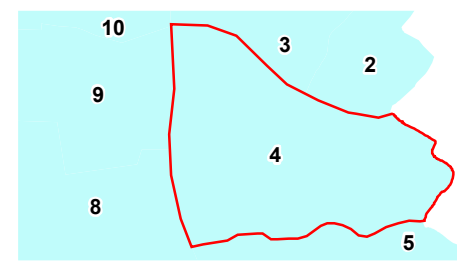
Charleston



1 inch = 0.27 miles

2021 Municipal Mileage Updated via Municipal Response
 Last revision: 4/14/2022
 Data as of: July 2021

This map was developed by the West Virginia Department of Transportation (WVDOT) Strategic Data Management & Technology Division and is provided for general reference only. The WVDOT does not guarantee the accuracy, completeness, or currentness of any information presented and disclaims any warranties, whether expressed or implied. Users who rely on the information contained in this map do so at their own risk. The WVDOT and its agents will not be held liable for inaccurate, outdated, or otherwise erroneous information, or for damages arising, whether directly or indirectly, from use or misuse of this map or any data contained herein.



- Schools
- Hospitals
- Municipal Non-State Route
- Interstate
- US Highway
- State Route
- County Route
- Federal Aid Non State (FANS)
- Harp Route
- Railroad
- River

Print date: Thursday, April 14, 2022