
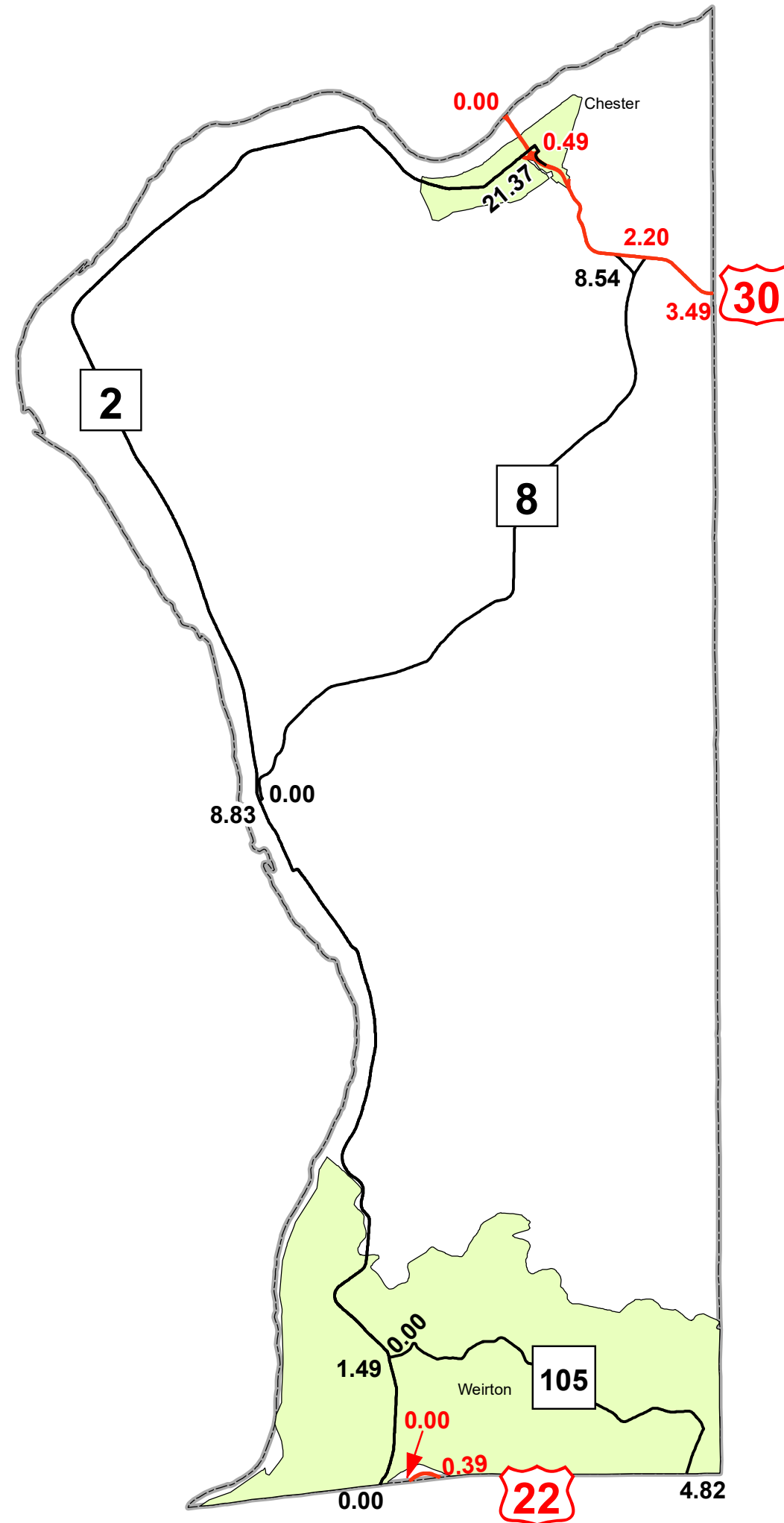








GIS MILEPOINT MAP HANCOCK COUNTY WEST VIRGINIA

PREPARED BY
WEST VIRGINIA DEPARTMENT OF TRANSPORTATION
STRATEGIC SYSTEMS AND TECHNOLOGY DIVISION

IN COOPERATION WITH
US DEPARTMENT OF TRANSPORTATION
FEDERAL HIGHWAY ADMINISTRATION



Legend

-  Interstate Routes
-  U.S. Routes
-  WV State Routes
-  Urban Boundary

Last revision date: February 2021
Data as of: January 2021

