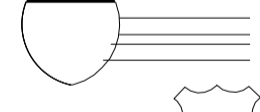
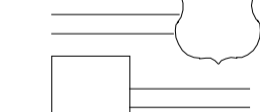
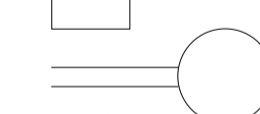
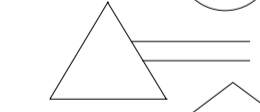


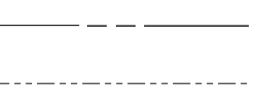
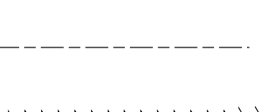
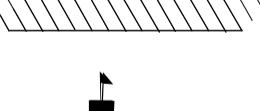
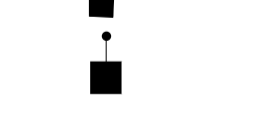







LEGEND

- INTERSTATE ROUTE NO. 
- U.S. ROUTE NO. 
- STATE ROUTE NO. 
- COUNTY ROUTE NO. 
- DELTA ROUTE NO. 
- HARP (HOME ACCESS ROAD PROGRAM) 
- NON STATE MAINTAINED ROAD 
- STATE LINE 
- COUNTY LINE 
- CORPORATION LINE 
- URBAN AREA BOUNDARY LINE 
- SCHOOL 
- POST OFFICE 
- HOSPITAL 
- COURTHOUSE 

URBAN AREA MAP
BUCKHANNON
 UPSHUR COUNTY

WEST VIRGINIA DEPARTMENT OF TRANSPORTATION
 DIVISION OF TRANSPORTATION PLANNING

IN COOPERATION WITH
 U.S. DEPARTMENT OF TRANSPORTATION
 FEDERAL HIGHWAY ADMINISTRATION

SCALE
 400' 0' 400' 800' 1200'

1999