













LEGEND

-  INTERSTATE
-  COUNTY ROUTE
-  US ROUTE
-  STATE ROUTE
-  HARP (HOME ACCESS ROAD PROGRAM)
-  NON STATE MAINTAINED ROAD
-  STATE LINE
-  COUNTY LINE
-  CORPORATION BOUNDARY
-  HOSPITAL
-  SCHOOL
-  POST OFFICE

**FRIENDLY
TYLER COUNTY**
WEST VIRGINIA DEPARTMENT OF TRANSPORTATION
DIVISION OF TRANSPORTATION PLANNING
IN COOPERATION WITH
U.S. DEPARTMENT OF TRANSPORTATION
FEDERAL HIGHWAY ADMINISTRATION

SCALE
400' 0' 400' 800' 1200'

2003