



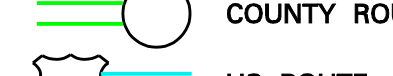
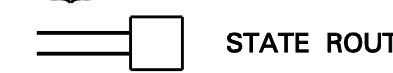

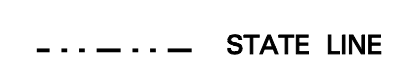







MULLENS
WYOMING COUNTY

WEST VIRGINIA DEPARTMENT OF TRANSPORTATION
 DIVISION OF TRANSPORTATION PLANNING
 IN COOPERATION WITH
 U.S. DEPARTMENT OF TRANSPORTATION
 FEDERAL HIGHWAY ADMINISTRATION

SCALE
 400' 0' 400' 800' 1200'

1999



- LEGEND**
-  INTERSTATE
 -  COUNTY ROUTE
 -  US ROUTE
 -  STATE ROUTE
 -  HARP (HOME ACCESS ROAD PROGRAM)
 -  NON STATE MAINTAINED ROAD
 -  STATE LINE
 -  COUNTY LINE
 -  CORPORATION BOUNDARY
 -  HOSPITAL
 -  SCHOOL
 -  POST OFFICE

