













- LEGEND
-  INTERSTATE
  -  COUNTY ROUTE
  -  US ROUTE
  -  STATE ROUTE
  -  HARP (HOME ACCESS ROAD PROGRAM)
  -  NON STATE MAINTAINED ROAD
  -  STATE LINE
  -  COUNTY LINE
  -  CORPORATION BOUNDARY
  -  HOSPITAL
  -  SCHOOL
  -  POST OFFICE



**PARSONS**  
**TUCKER COUNTY**

WEST VIRGINIA DEPARTMENT OF TRANSPORTATION  
 DIVISION OF TRANSPORTATION PLANNING  
 IN COOPERATION WITH  
 U.S. DEPARTMENT OF TRANSPORTATION  
 FEDERAL HIGHWAY ADMINISTRATION

SCALE  
 400' 0' 400' 800' 1200'

1995