
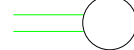


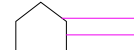

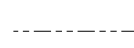

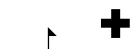



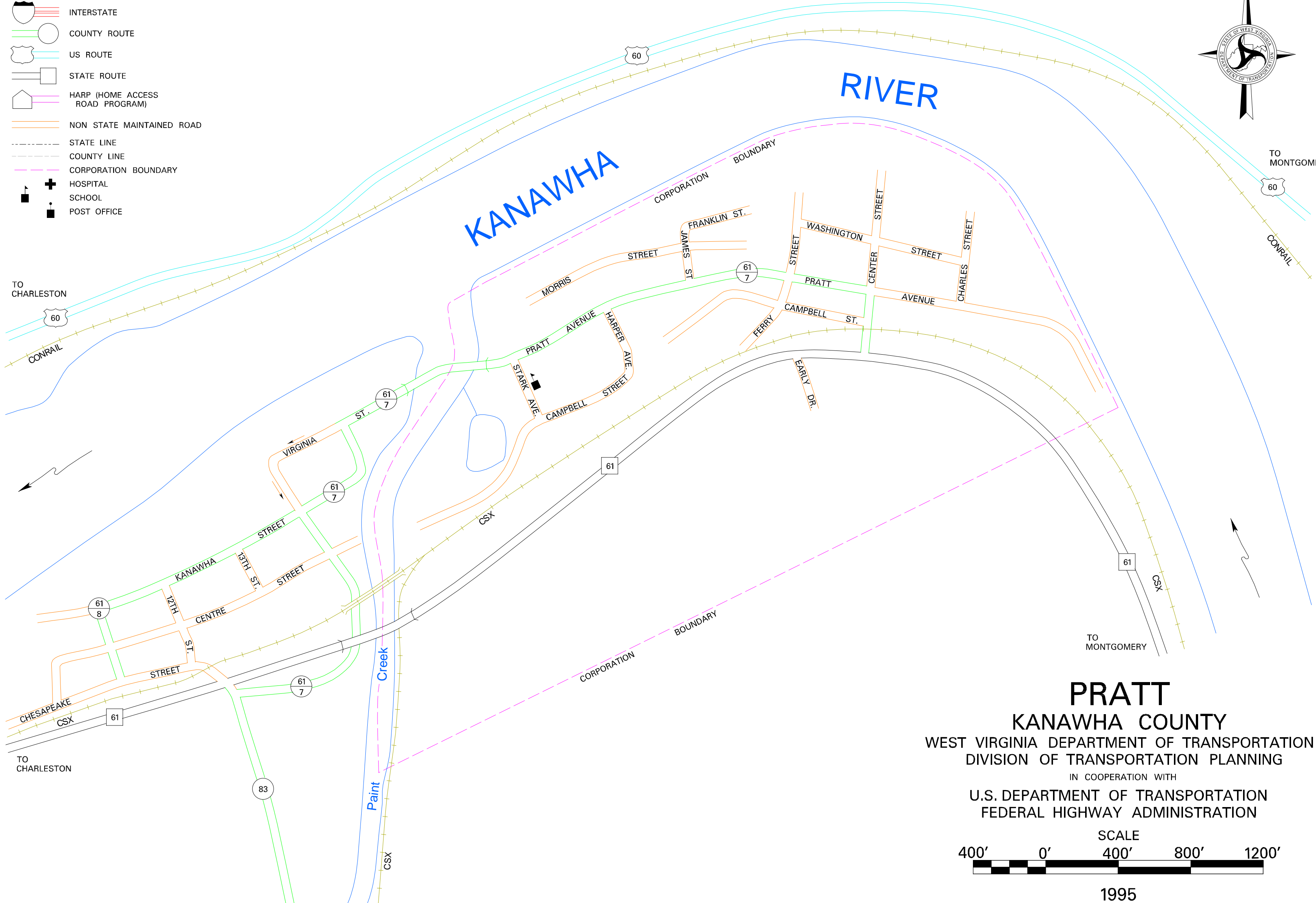
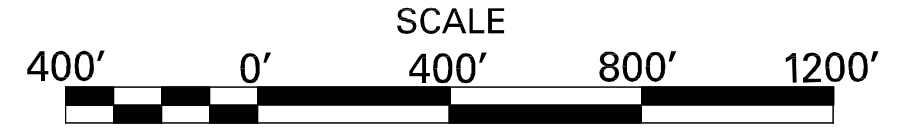


LEGEND

-  INTERSTATE
-  COUNTY ROUTE
-  US ROUTE
-  STATE ROUTE
-  HARP (HOME ACCESS ROAD PROGRAM)
-  NON STATE MAINTAINED ROAD
-  STATE LINE
-  COUNTY LINE
-  CORPORATION BOUNDARY
-  HOSPITAL
-  SCHOOL
-  POST OFFICE



PRATT
KANAWHA COUNTY
 WEST VIRGINIA DEPARTMENT OF TRANSPORTATION
 DIVISION OF TRANSPORTATION PLANNING
 IN COOPERATION WITH
 U.S. DEPARTMENT OF TRANSPORTATION
 FEDERAL HIGHWAY ADMINISTRATION



1995

COMPUTER GENERATED