


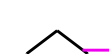








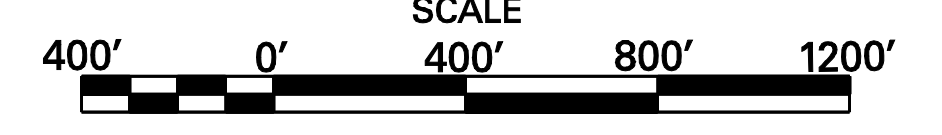


- LEGEND
-  INTERSTATE
 -  COUNTY ROUTE
 -  US ROUTE
 -  STATE ROUTE
 -  HARP (HOME ACCESS ROAD PROGRAM)
 -  NON STATE MAINTAINED ROAD
 -  STATE LINE
 -  COUNTY LINE
 -  CORPORATION BOUNDARY
 -  HOSPITAL
 -  SCHOOL
 -  POST OFFICE

WEST LIBERTY
OHIO COUNTY
WEST VIRGINIA DEPARTMENT OF TRANSPORTATION
DIVISION OF TRANSPORTATION PLANNING
IN COOPERATION WITH
U.S. DEPARTMENT OF TRANSPORTATION
FEDERAL HIGHWAY ADMINISTRATION



1999