
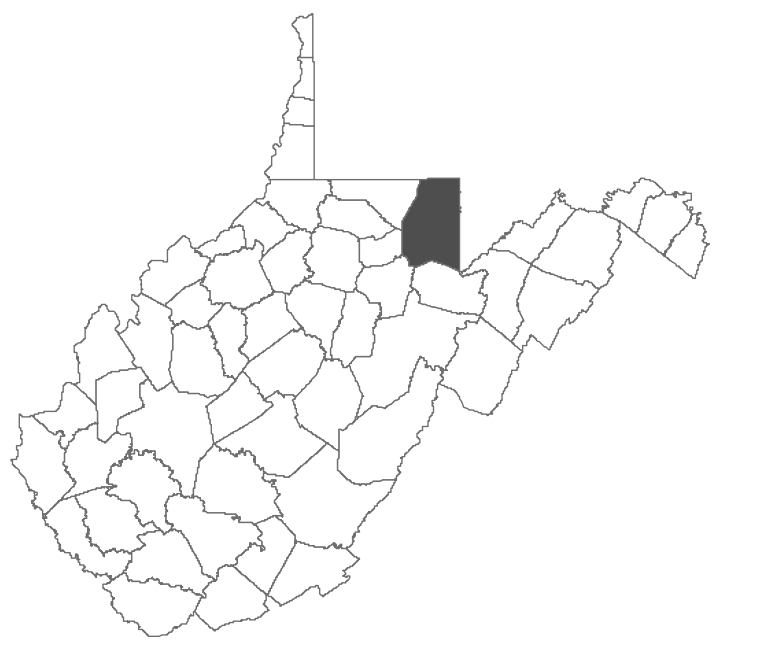
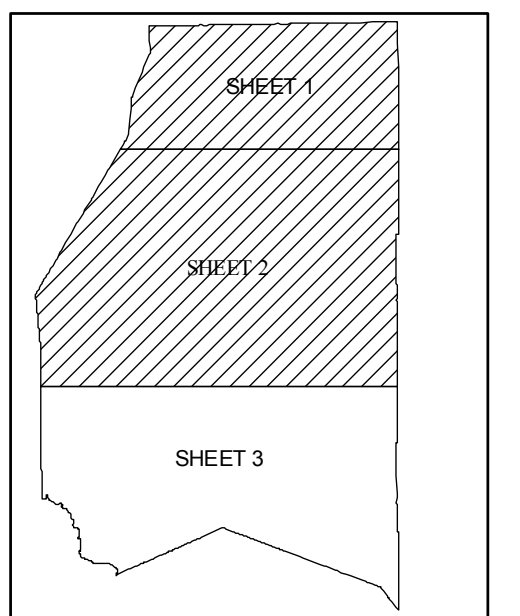
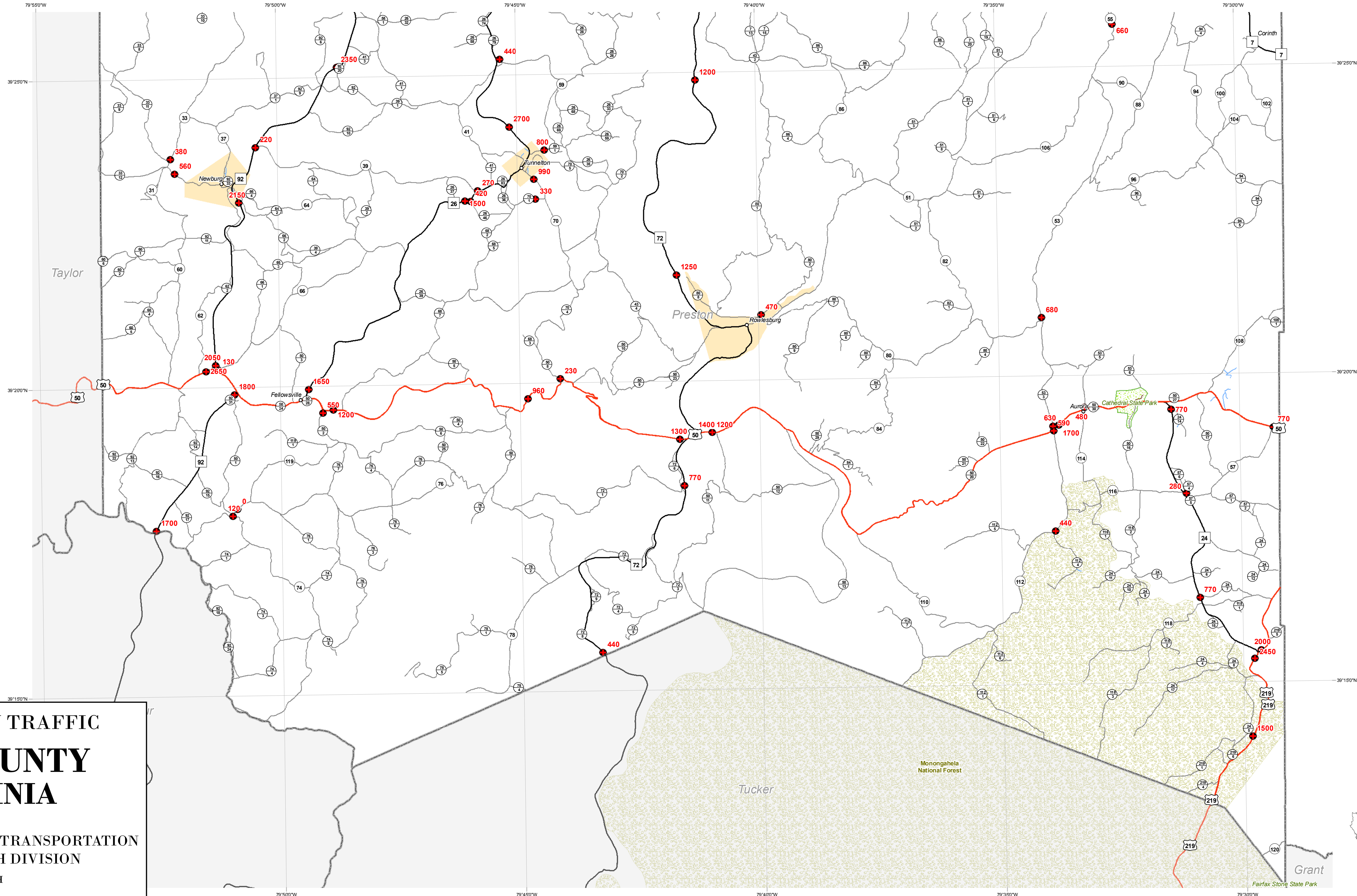




1 inch = 1 mile



- Portable Counters
  - Permanent Counters
- Census Designated Places  
Population
- 50,000 - 99,999
  - 10,000 - 49,999
  - less than 10,000
- Roadways
- Interstate
  - US Route
  - WV Route
  - County Route
  - State Park and Forest Roads
  - Federal Aid Non-State
  - HARP
- County Boundary
- Incorporated Cities
  - National Parks
  - State Parks
  - National Forest
  - State Forest



**2009 AVERAGE DAILY TRAFFIC**  
**PRESTON COUNTY**  
**WEST VIRGINIA**  
 PREPARED BY  
 WEST VIRGINIA DEPARTMENT OF TRANSPORTATION  
 PLANNING AND RESEARCH DIVISION  
 IN COOPERATION WITH  
 US DEPARTMENT OF TRANSPORTATION  
 FEDERAL HIGHWAY ADMINISTRATION